

1ST READING 10-10-06
2ND READING 10-17-06
INDEX NO. _____

MR-2006-150
Ruth Anne Reed

ORDINANCE NO. 11895

AN ORDINANCE CLOSING AND ABANDONING AN UNOPENED ALLEY BEGINNING ON THE NORTH LINE OF THE 700 BLOCK OF DARTMOUTH STREET, MORE PARTICULARLY DESCRIBED HEREIN AND AS SHOWN ON THE MAP ATTACHED HERETO AND MADE A PART HEREOF BY REFERENCE, SUBJECT TO CERTAIN CONDITIONS.

SECTION 1. BE IT ORDAINED BY THE CITY COUNCIL OF THE CITY OF CHATTANOOGA, TENNESSEE, That there be and is hereby closed an unopened alley beginning on the north line of the 700 block of Dartmouth Street, more particularly described below and as shown on the maps attached hereto and made a part hereof by reference:


Abandonment of an unopened alley beginning on the north line of the 700 block of Dartmouth Street, thence some 120 feet northwest to the northeast corner of Lot 2, Block 37, Map of North Chattanooga, Property of the Chattanooga Land Coal Iron and Railway Company, Plat Book 3, Page 31, ROHC. Said alley separates Lots 1 and 2 from Lot 9 of said plat. Tax Map 126L-J-006 and 010.

SECTION 2. BE IT FURTHER ORDAINED, That this closure and abandonment shall be subject to the City of Chattanooga and BellSouth retaining their respective easements for the full width of the right-of-way.

SECTION 3. That this Ordinance shall take effect two (2) weeks from and after its passage.

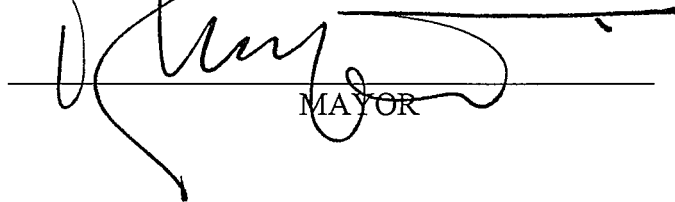
PASSED on Second and Final Reading

October 17, 2006.


CHAIRPERSON

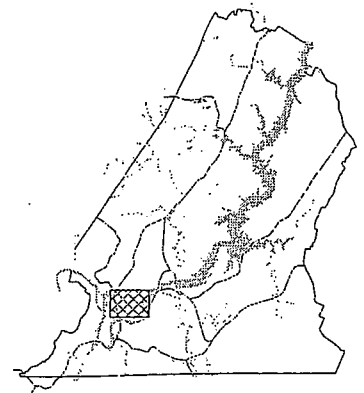
APPROVED: DISAPPROVED:

DATE: Oct 19 '06, 2006

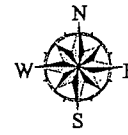

MAYOR

/add

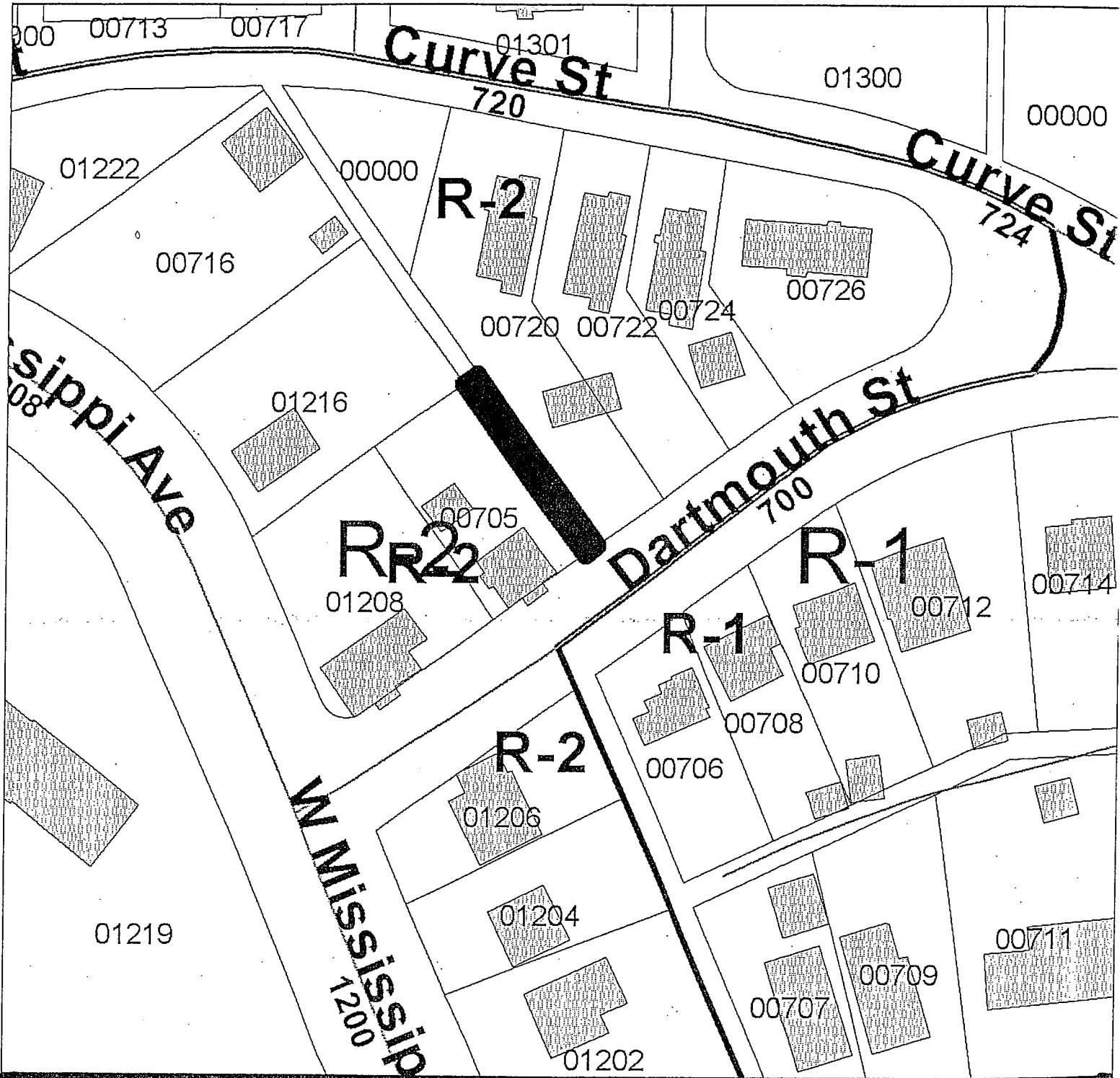
CHATTANOOGA - HAMILTON COUNTY REGIONAL
PLANNING AGENCY



CHATTANOOGA
CASE NO: 2006-0150
PC MEETING DATE: 7/10/2006
MR ABANDON ALLEY R-O-W



1 in. = 80.0 feet



PLANNING COMMISSION RECOMMENDATION FOR CASE NO. 2006-150: Approve, subject to approval of City Engineer and all public utilities.